ANNE KLEESMENT, PÄEVIK 54

Sisukord:

1. Paabu müür lk 3-5
2. Mane müür 6-7
3. Savioja müür 8-10
4. Pärgi müür 10-11
5. Kurja müür 11-16
6. Mutssa müür 17-18
7. Kalmetu müür 18-26
8. Jõksi müür 26-27
9. Nahri müür 27-29
10. Keldri müür 30-33
11. Kõlksnüdu müür 33-37
12. Suur Hunn 38
13. Väike Hunn 39-41
14. Valgma müür 41
15. Porgona müür 42-45
16. Tamme ülemise müür 45-50
17. Piuse noopad 50-55
18. Tabina karjäär 55-56
19. Väike ütsealuse müür 57-59

A. Kleesmt

54

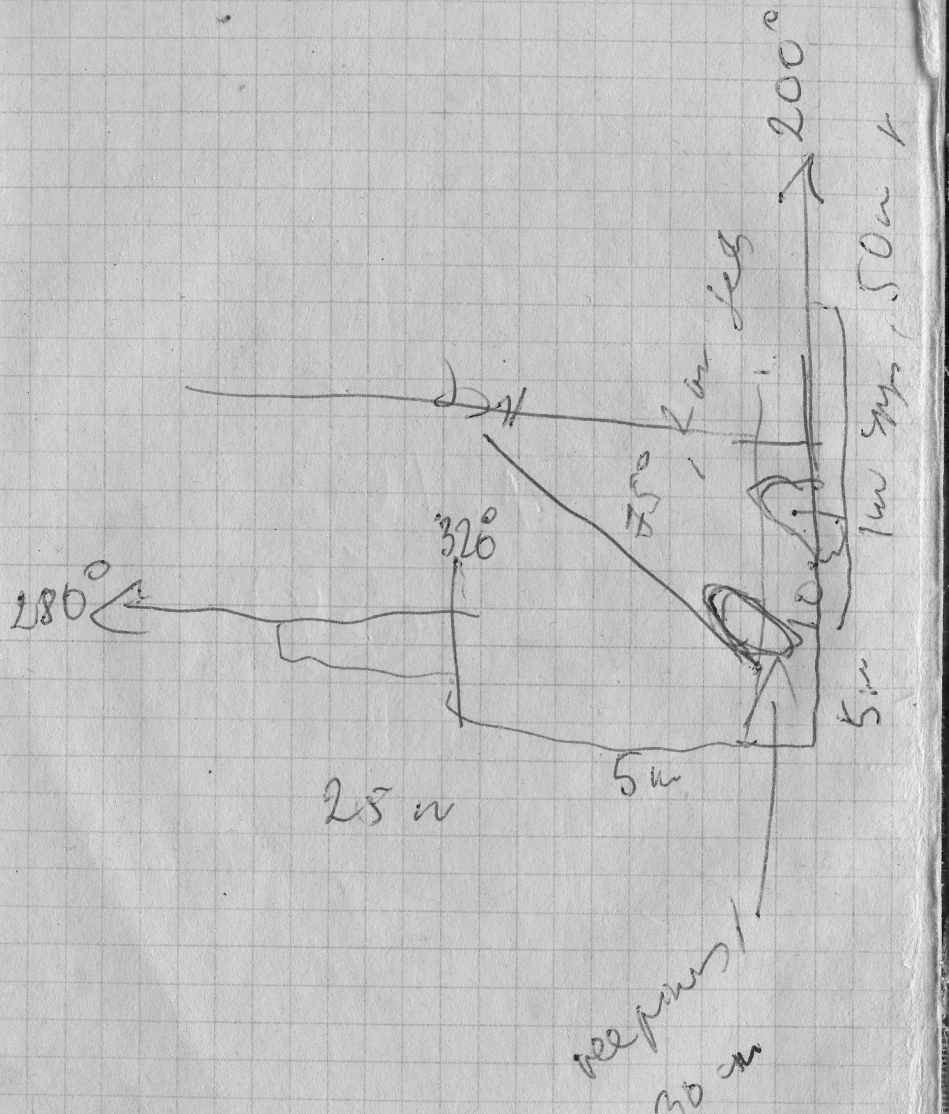

24.7.2001

Paabu mõõtis peab 0,5 m pinnast jalgsi rännamist mõõdlu mõõtist jo rinnast jõgi kõrgus 3,5 m 4 m ulatus 25 m kõllanud põimmunkud liivanuid. Järsult on Poljand pinnast lähepindle sinnaga 280°, kõrgus 3 m kõrgus. Võrt jalgide 3 punkt 20 m kallaukohe 75°, 2 m, lõjõvand sund 330°

5 m kallaust lähist samas

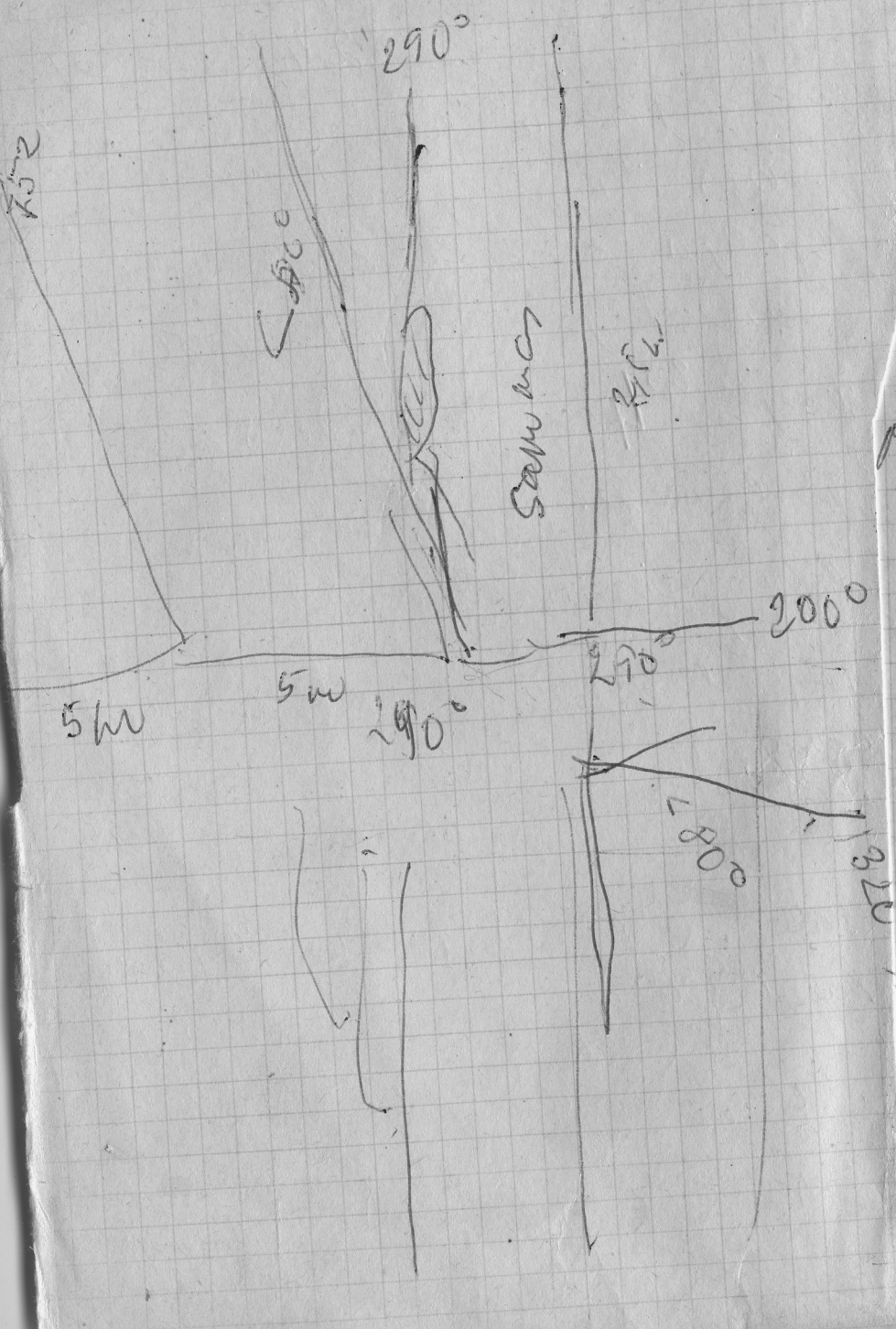

Kaa poole oleva rehs
[illegible], tõkiaont 25–30cm

[illegible] 30cm, 5m kaldest
[illegible]

Lüürmus rohkesti [illegible]-
pinde.

200° ebatasane pind,
10m, 2,5m [illegible]

Sellest seinest lehb veel
[illegible] kallan lõhe (80°)
lõigiandu [illegible] 320°

Pinnu poljandi seine allavoolu
[illegible] [illegible] 5m [illegible]
püstine lõhe [illegible] 320°

Vol 5m 2 poljandi

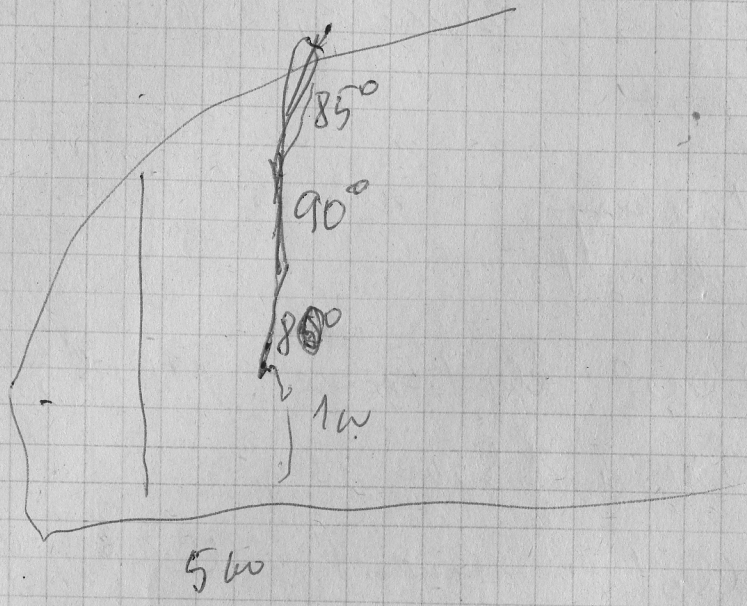

Palgerd kerplt sammeldud
Kurgus mõned mõnd

Sumbuvet lihet, Ales on veepinnast 2m, Teine alget 1,5m je lähb aaene

Nimesidne, mleden oss

2 pinnat lihet allavoolu oksa palgerd esso. Vahel 5m

Kõige allavoolu poolne alget veepinnast je 2,5m kõige m palgerde servani.

Teine - 1m kõrgusel, pisut mugelik

Palgerd kaunis rile.

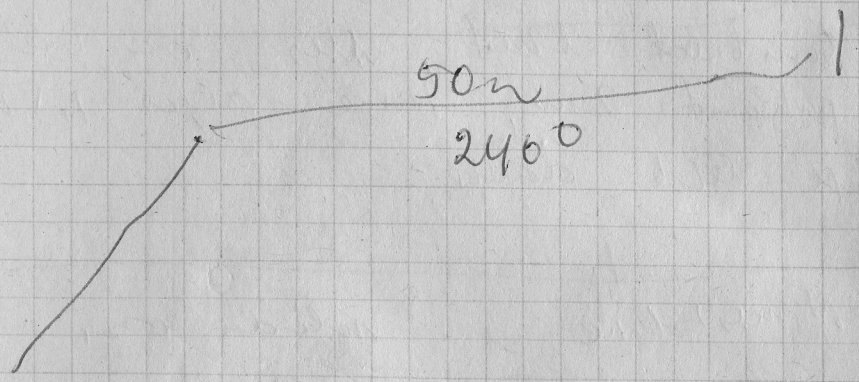

Mane kiever

50m ulatus, 8m

15m püstlöhe suunga 240°

15m – 4 püstlöhe

3m 1 löhe

0,5m 1 löhe

2m – väga ilus püstlöhe

20m jõnkuja löhe

1m kallar ∠80°

1m püstlöhe

3m püstlöhe löhe, mis on 3m

ja aljab 3m selanga

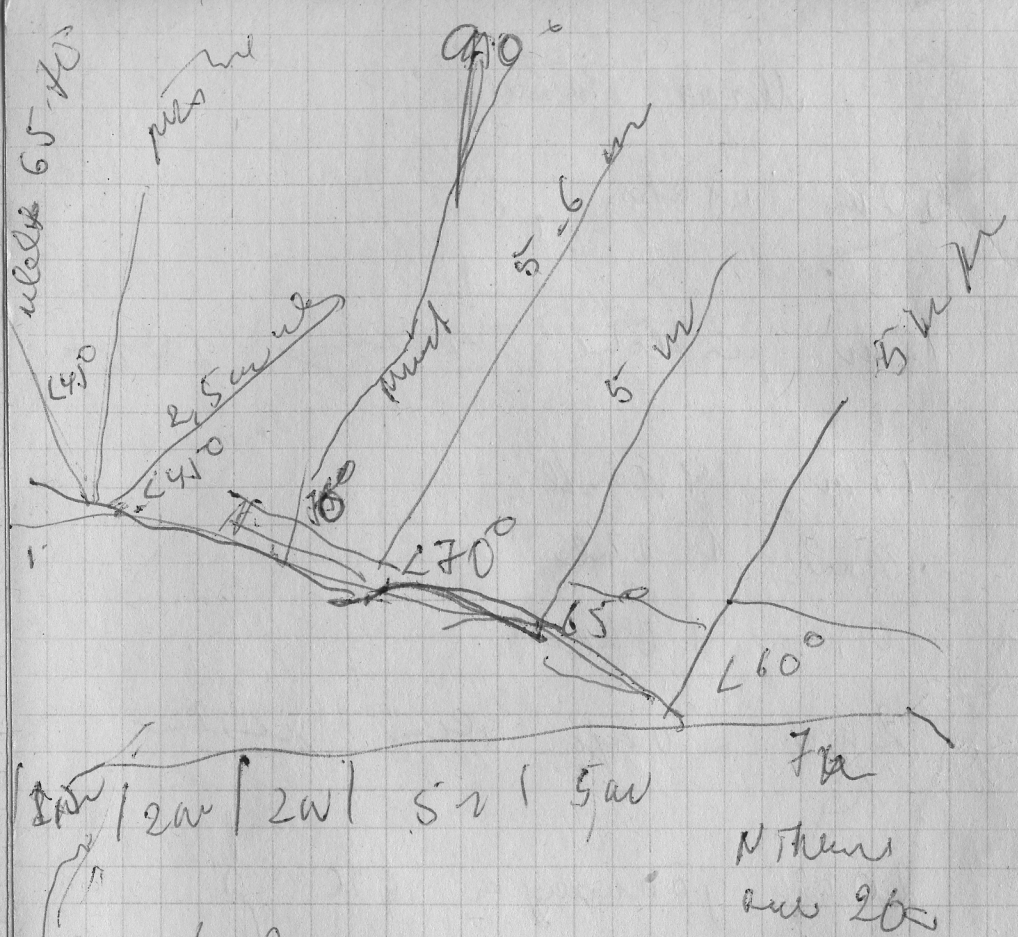

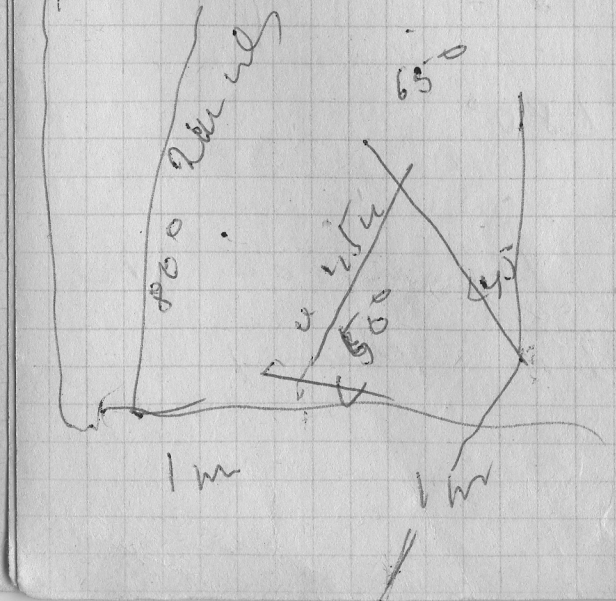

20 m tulige wad je poljenak
mura
Poljenak mura, ~~[illegible]~~ on pisitul
lone mura 120°
Uldne poljenak mura 130°
Pihem 20 m

25. 7. 200

Mane mura (jäng)

Mane mura ülesvoot
otras on 2-3 m ulatus
on sisken kallaunuge 45-60°
Valdevalt 5-10 cm, 21-30 cm
Nort ulatus 5-6 m
Koge paljandi ulatus nahle
vad, paremi nosul.

Mieri vesnoses teils



jäng allavoolu.

Savioje mieri 35 m - 9 ord

Esimesed 15 m on pinnakal
pinnu lähepunde 19° sund

+ Palgaderse mul 23° ∠ 85° NE
(hegung)

+ Palgerdisse sisse sund 79°
maldemuld 88° (NW

Palgerdi mul (parallel) 42°

+ (∠ 86 NW); 308° ∠ 78° NO
309 ∠ 82 NE

salmang

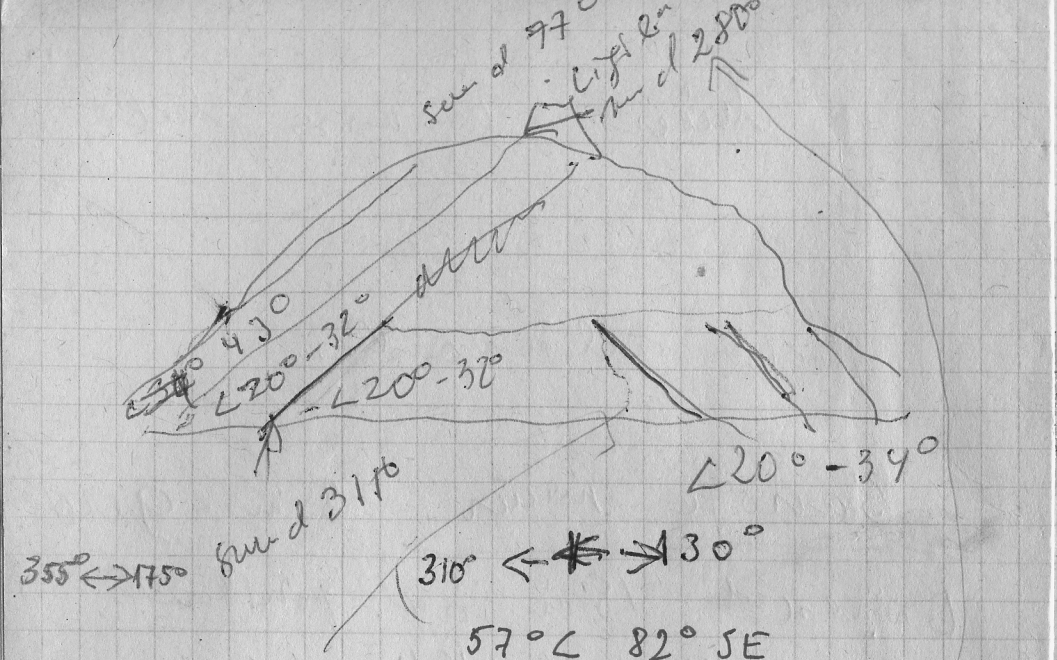

57° ∠ 82° SE
88° ∠ 85° SE

0° ∠ 82° W
280° ∠ 10° SW
3° ∠ 79° SE

Peale salkonjen on 20 m
pikkuse je vee 2 m rongen
polgende pupp, mis ca 10 m
klaluses on pikkuse lähepunkt
+ 130° ∠ 72° NO 321 ∠ 86 NE
279 ∠ 78 NE
Ales roole peolist 3 kõllist
lähet 336° sund ∠ 34° NE
klaks 1 m (polgend) kiend
3 m sund nendel 3-l
+ lõhed 77°.

Polgend pääsesid allavoolt
mennes je ~~ots~~ osalisch ∠ 82 SW
+ je on sump 355° (2°) ∠ 79°
Polgende pikkust 20 je 30 cm
on 2 parallelsel lähet
+ sunge 331° ∠ 75° (SW)

Pärgi nimi – Tugevat
värvind punkte d Cuv

ähnu same?

Ülesvoolu otsas vaal bone nimi
340° (∠55° SO) ja
+ 339° ∠ 77° NO ja 344° ∠ 57° NO
313° ∠ 88° SW

Pärgi nimi –15 m 6 bit

algab nõlve ülemas oras lõigage
+ Ülo näas siin 270° (∠ 86° SE
Naine lõigud
Palgevad 4 × 1,5 (nimi)
+ Palgedene siin 0° (∠88°) E
+ Veel üks bone 81° (∠ 79° SO)
+ Veel 30° (∠ 79° SO) (3° ∠ 80° SE)?

Ca 15–20 m nimi nõsvend,
siis teine lõpp nõlve
ülemises oras – Pinus 10–12 m
nõgus pinut alle 2 m,

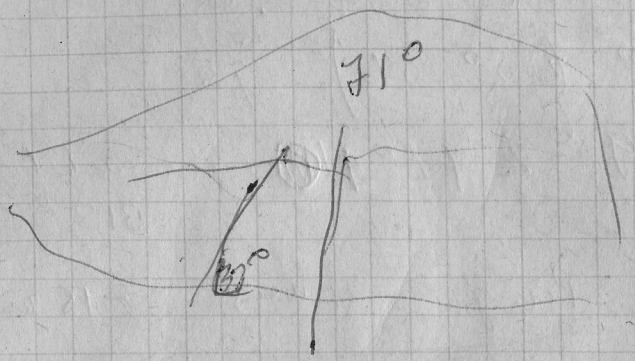

alatus 1m

Jöl pinnen mitterst
2m

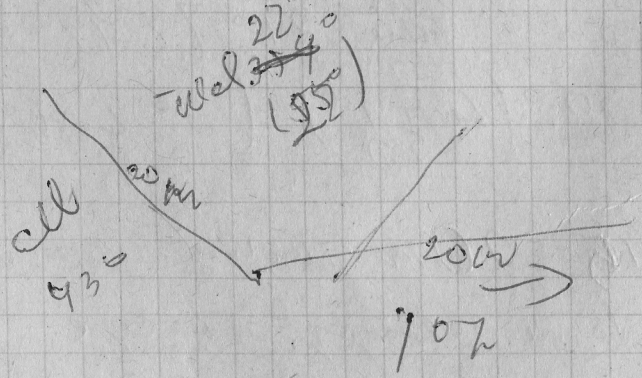

Paljand pinn lõpuda 79°
∠ 82° 50

+ 0,5 m nes pool samaskurah
pinn 71° (∠ 88° ~~50~~ NW) sise

Tul 62° ∠ 33° NW

Veel

Kurje alle 60m – 31 lehel
30m pinn jõg 20 – 30
rüsti jõll. Kõrgus 6m
Nurgalitu ~~354°~~ 22° ∠ 81° 50
+ (pinne mahan 55°)
+
all (35°) 43° ∠ 90°

Kallak 20° (18°) ∠ 63° NW

1 m allarooh paljandu 11° (?) ∠ 59°

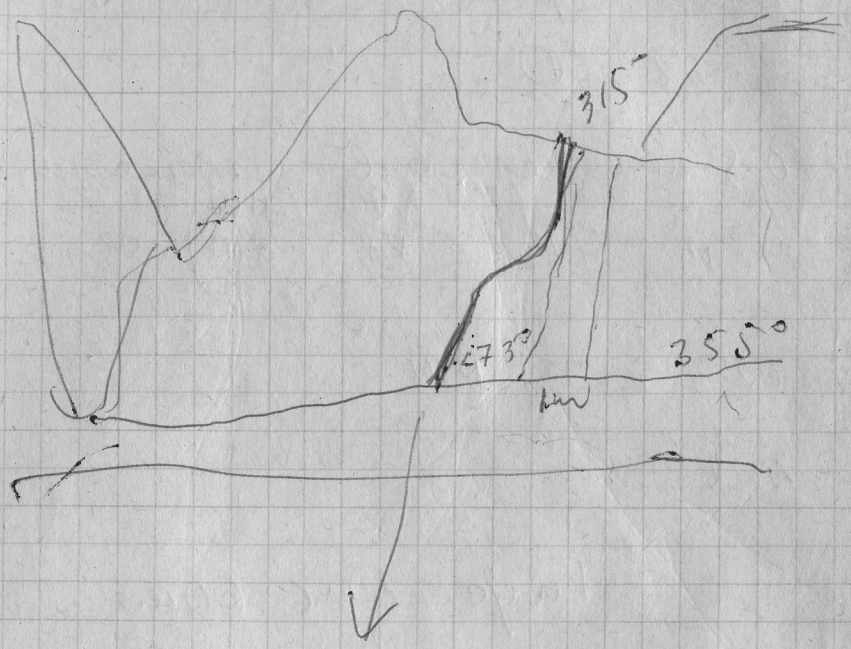

celle lokal vokal sálwory

79° < 80° SE
11° < 59° NW

Kaam vokal polgendt ütlemus
osas polgendt sine 2° < 90° alla
+ poste nu < 80°. (50)

GPS (64) 57° 45' 22''
27° 21' 13'' NO
18° < 62° NW
+ Maa poste 18° < 79° ~~NW~~ SE
punges lahet sine
Vel üs lõne 86° (?)

20° < 75° SE Maa poste mugu
+ 55° < 65° SE
Piki polgendt 355° (3) < 83° NO 2 pinde
10 je 20 cm vahed. Jelplant
6 m, horisont 5-10 m

Vel maa pad
+ 48° (9) < 89° SO
+ 11° < 67° NW

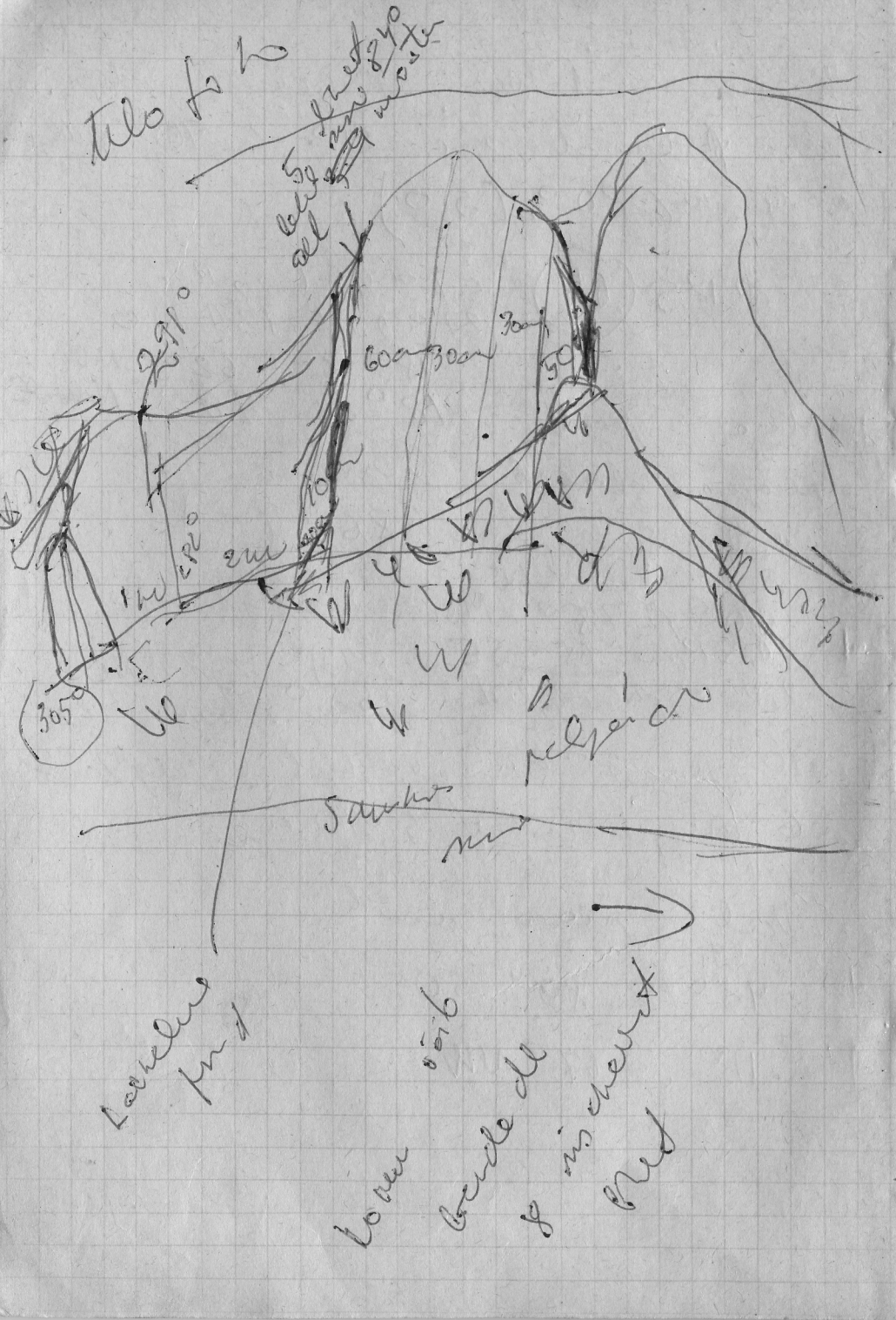

Kura mürid oi tegelimet
neotud pöösaste tege ollel
palgerdja.

Tilo mõõdetud

+ allaiooli pals 355° ∠ 73° NE
+ (alt ülespi 307° ∠ 85° NO
+ 270° ∠ 70° SW
285° ∠ 78° SW

Kurje ahel

– ülekt 20 – 25 m, kurje 5 m
hollemed tõvemid
Samba nesmus asus
5 piistist lõhet + 1
ülalas (vert) mõõdet 4 m

GPS 65

Samba alas nee pinast
ca 2 m, tipp 3 m

Ülo mõõdu d

Ülalt vaadu 305° ∠87° NO
+ 13° ∠76° SO
+ 36° ∠74° SO
+ 290° ∠86° NO

291° ∠87° NO
286° ∠90° NE
+ 308° ∠70° SO
(teiw mõõdu)
296° ∠85° SW
+ 293° ∠88° NO
avatud ühe mõõdu ülse

5 cm:
306° ∠66° SW
Siiw veel 305° ∠81° (SW)
mõõd 84° 75° NW (NW)
(3 ~~[illegible]~~ vähest kõr
ülse kõrs)
∠55° ∠58° NW
∠74° ∠75° NW

+ Sinu d 88° ∠85° NW
84° ∠56° NW
84° ∠63° NW

+ 81° ∠77° NW
85° ∠55° NW
88° ∠58° NW
∠ → ülse vähet

5 lähet lähet
tähedelt sine
sinu

Suere	sambe	alli fenkl	wilg
+	297°	∠ 85° (8)	NE
+	52° (sine)		70° NW
	49° (sine)		∠ 70° - 72° (67°) NW
	310°	∠ vert	
+	310°	∠ 82°	NO
	297°	∠ 88°	NE
	202°	∠ 85°	SW (vert)
+	312	∠ 64	SW
+	294°	∠ 77°	S 85° SW
	~~285°~~		
	304°	∠ 85° (77°)	SW
+	301°	∠ 88°	NE
	299°	∠ 89°	NO

---

allavoslu pasjonet

+	? 345°	82° (79°)	NO
	69°	86°	SO
+	72°	85°	SO
	~~309°~~	∠	pin ∠
+	339°	∠ 58°	NO

allemut kunst

+ 321° ∠ 43° NE

Sammaldud pind allavool olsa.

284° ∠ 89° SW

+ Seal on veel

Sine 77° ∠ 85° SO

+ 295° ∠ 88° NO

+ See on lepil pind (284-89)

83° ∠ 87 SE

Pais ãaies (allavool)

~~2~~ 3 38°

~~288°~~ ∠ 90°

+

Enne sifnd ovreeg 38

Marginal 5 m



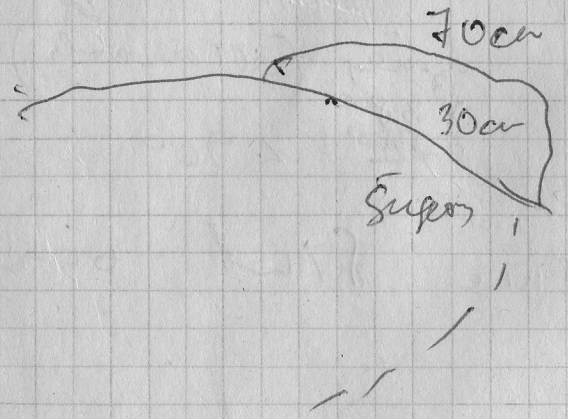

18-19m - 40kt

15-20m

X - [illegible] Metsrea [illegible] 8.

Nosama nalde [illegible] [illegible]. Kokkuvas [illegible] [illegible] [illegible].

Längus 2 m, [illegible] 8-9m

~~[illegible]~~ Punnemes [illegible] [illegible]. All [illegible]

[illegible] 3 m

Paljandi allavoolu olsat ~~[illegible]~~ tuleb välja allins

Allinimas sugaras 2m

+5 m [illegible] je 10 m

[illegible] je 1 m [illegible] [illegible], [illegible],

[illegible] [illegible].

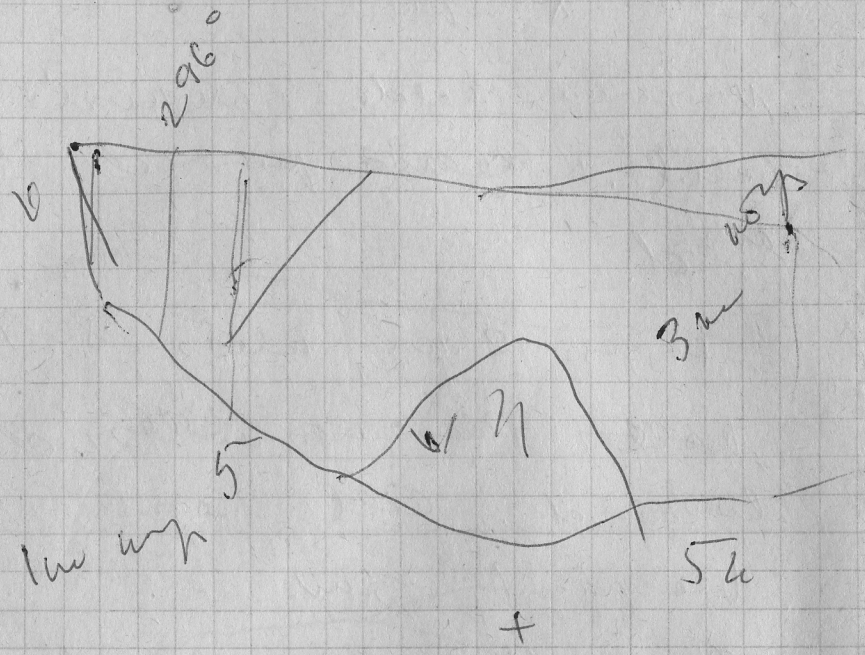

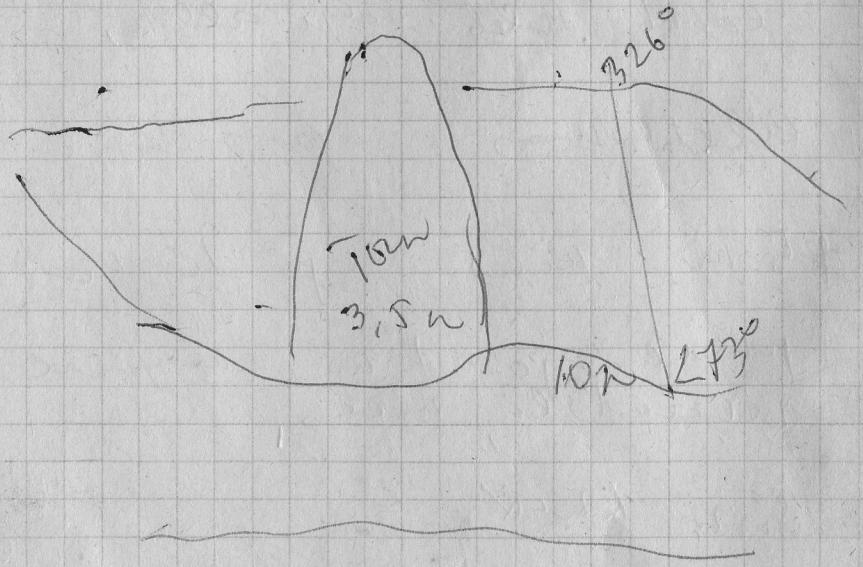

296°	78° NO
275°	87° NO
48°	80° SO
54°	72° SO

Kalmete [illegible] [illegible]
jõnsi?

I plokk ulekas 30 m, kõrgus 3,5 m. Valkjesvollared jõe pinnast 2 m

72 m GPS 67
2

80° pelt [illegible] [illegible] Mooded [illegible]

78°	∠78° NW
37°	∠83° NO ? Same [illegible]
40°	∠90°
83°	∠87 NO ? Same [illegible]

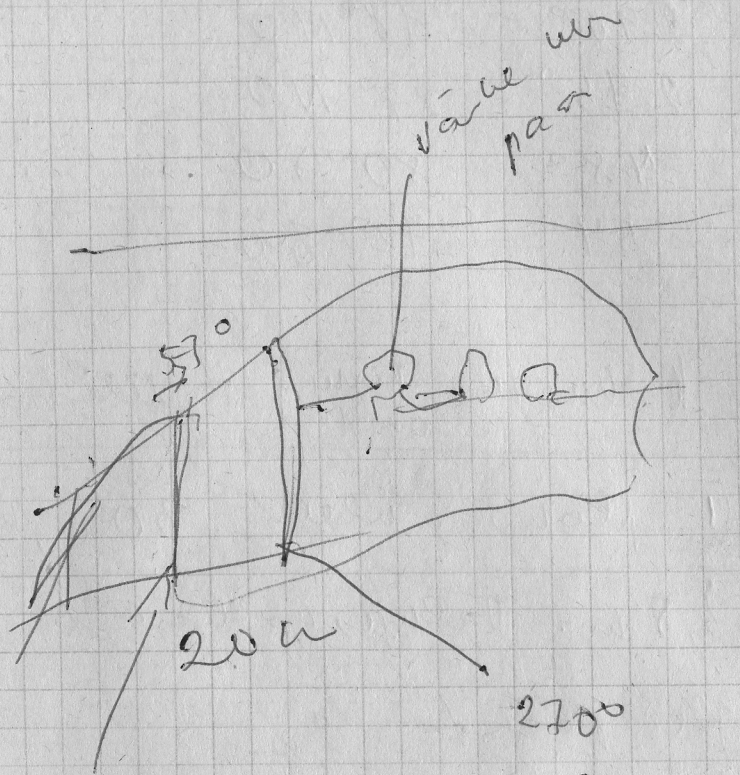

10 cm [illegible]

270° + 57° [illegible]

Resumtn

326° ∠ 73° NO

83° ∠ 85° SE

Torn [illegible] [illegible]

~~12°~~ 348° ∠ 87° NO

Torn [illegible] 316° ∠ 72° NE

Allavoch torn [illegible]

16° ∠ 71° SE Nii Magnul

NB 316° ∠ 71° SO Vöibolla [illegible]

275° ∠ 86° SW

II [illegible]

~~250°~~ 324° ∠ 68° SE ?

~~270°~~

32° ∠ 68°

~~50°~~

36°

48° ∠ 68° SE

75° ∠ 78° NW

45° ∠ 67° SW (Hauseld NW

54° ∠ 64° NW

280° ∠ 87° NE

Samas, mis on nihuvad

270° ∠ 90° . Samla paljendi suuki sevi

? ~~87°~~ 87° ∠ 87° 67 ∠ 83° SE

57° ∠ ~~83°~~ 90°

Tüne ned tühje je siis on veel vähe

~~1,7~~ 2 m vorjune paljandi

20 m pikkus, must on veel ülo mõõtetud. (Magyarul on)

~~8~~47° ∠ 66° NE
71° ∠ 62° SE
293° ∠ 81° NE
58° ∠ 68° NW
292° ∠ 80° NE

Lipus

14°	75°50
63°	95°50
44°	90°

Kalmatu mutus

Koobaite poolne ore

Üles roolu parkerler
noolnes 10,2 cm 65° koope
nem lähitar 3-40 cm lipus
je veel näktar ca 30 cm
Koopa kinjus alguse 1,4 m
lasus 3,7 m

Koopa avas on sammas,
lüvanelle nuppuli
Ava laiem ose on 1,3 (alla-
roole), sis on sammas 0,9-1,0

Ü. Hansel

60° +

40° +

je 0,40 m teine ara

Neel ülesvoolu on väine
mure (1 m)

allavoolu kooks.
3 motti F fragment jo
raka korsikind. Kohal
kerdes ke kvartsveerand
(2-3 mm). See nikt
1 m vee pinnat. Koope
pöhjast 0,7-0,8 m.

Koope pikkus 3,7 m
Kaiks sandus 1,3 m, kõrg
1,8 m. Tagaseins ahemt kaiks
Seinad rapitsed
Mustep. Väiksed sambad
+ Koope üldsumad 20°

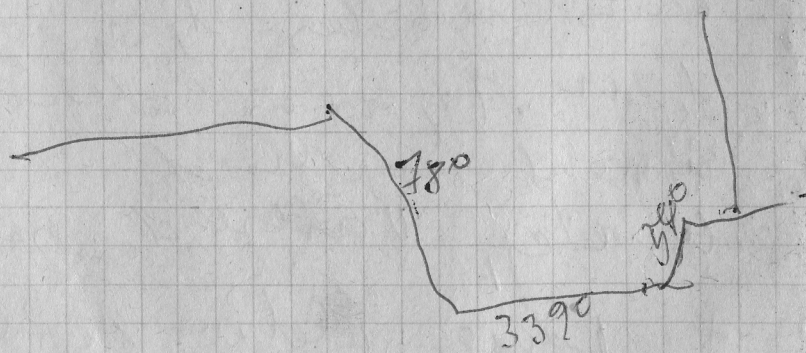

Koobaitlege paljenak bud
nõtta nõtte ülo näest.
Ka Margusel pole nõtt, kuul
aitas kalu kooridel.

Rajast ülesvoolu. Paljend
cc 30 m

+ Jätku. Uldsm 200° 210°

61° ∠ 58° SE
+ 36° ∠ 72° SE
+ 57° ∠ 85° SE
42° ∠ 75° SO
+ 274° ∠ 67° NW
+ 33° ∠ 80° NW

Mul paljendi sisse: 0 (Sarkaps)

+ seim 78° ∠ 66° SO

Eden

+ 339° ∠ 77° NO

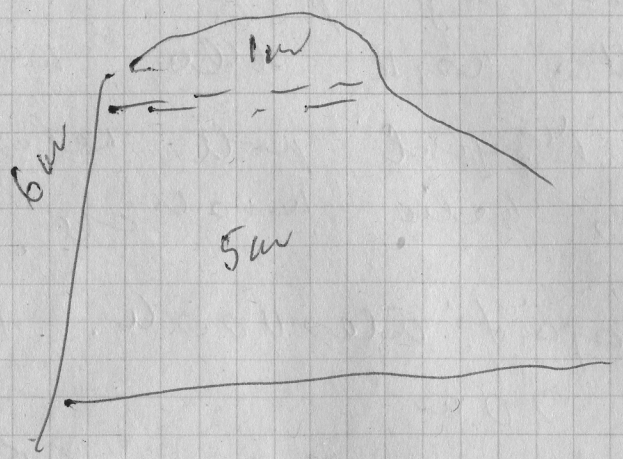

Looditariast ülöl
ilmuad pildid
allavoolu otsast

50° < 69° NW
40° < 79° NW – 6m vert
[illegible]

Pini paljandit 10 m [illegible]

Lohe lähib paljandi ülemas
oses savimki

Neeprinnel värmeredmuidid

Pini paljandi seina 0,5 m
viimane paralleline kiv.

Peale nähtse sinist nooltx
on allavoolu veel värmse-
meid muidid. Üldiselt
kalanoopast allavoolu
sein väga muidelin,
Muidiid ne nähe noope vahel.



Kuvaded veepuu
1 m

Kalle
koopast allavool
[illegible] kallal [illegible]
allavool [illegible]
Nümere pupp allavoolu
mööda lähipiade ca 340°
Vert ulatus 3m, kõrist 5-6m

Kalmetu
Jõkiu pillu (kalmetu allavo)
Veepuuna ca 2m. Kõrgus ~~3m~~ 4-5m,
ulatus 25-30m
Sisseminerad lähed
~~6~~ 59° ∠ 82° NW (kesmel)
57° ∠ NW 82°
Pivei 300° ∠ 70° SW pahjendet
Sm 22° ∠ 75° ~~NO~~ SE
9° ∠ 79° ~~NO~~ SE



57° ∠ 76° NW
354° ∠ 68° NE
22° ∠ 84° NW
354° ∠ 87° SW



306° ∠ 78 NE
308° ∠ 74° NO
314° ∠ 78° NO
25° ∠ 82° NW
58° ∠ 68° NW

Oije Jõm

Pinus 30 m [illegible] 5 m
Sõin on ütal ne [illegible]
mullal on valge [illegible]
[illegible]

Allarvolu mõõdud ütal

46° ∠ 77° NW
Pinu [illegible] 49° ∠ 53° 80° NW ulatus 5 m
348° ∠ 83° NO

Ulatvolu otsas ulivaači
[illegible]

335° ∠ 73° SW
326° ∠ 73° SW

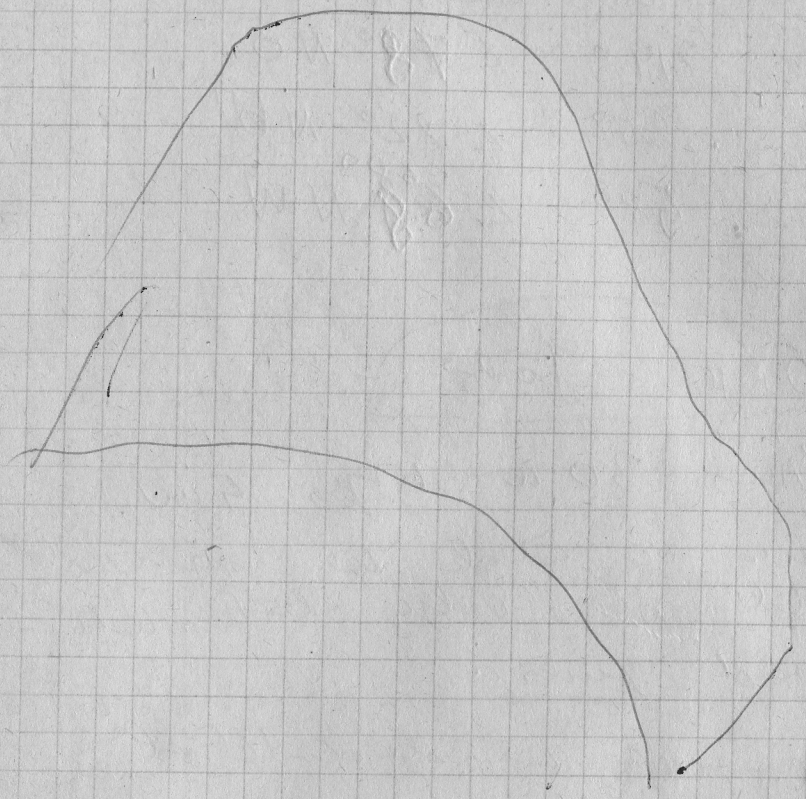

$\begin{cases} 330^\circ \angle 75^\circ \\ 284^\circ \angle 75^\circ \end{cases}$

Kitalsenne 30 cm leer
mene, mes on moren

Vert ülsvoorh

343° ∠ 67° SW

26. juuli 2001

Nami mülis — 17 lohet mes

Kõlgus ca 10 m, ulatus 40-50 m

I GPS 47' 27'

70 0 27° 22' 01'

Kollaned põhm lei

Allavoole ötsast

Sine

$$\begin{cases} 283^\circ \angle 64^\circ SW \\ + \; 325^\circ \angle 67^\circ SW \\ + \; 276^\circ \angle 77^\circ SW \\ 282^\circ \angle 87^\circ SW \\ 345^\circ \angle 82^\circ SW \end{cases}$$

80 cm pad

Nest ulats 2 m

~~2 m~~ ~~1,5 m~~ 2 m

+ 84° ∠ 88° SO klaks 3 m

2 m

+ 26° ∠ 53° SO
25
+ 49° ∠ 71° SO

+ { Pirit 329° ∠ 82° SW
Sep 332° ∠ 81° SW
Sing 336° ∠ 48° SW } ← pen 2 m klaks

Sarimh 3 m jesent
Lilles pa halles.

+ 332° ∠ 86° SW

151

+ 15 m cader

+ 315° ∠ 83° SW Pirit pelsed
sede ord 2 m hor
1,5 m bent

67° ∠ 83° (~~Pirit pelsed~~ ...

+ pirit 333° ∠ 87° SW klaks bent 4,
hor 5

357° ∠ 86° SW

+ sing 295° ∠ 84° SW

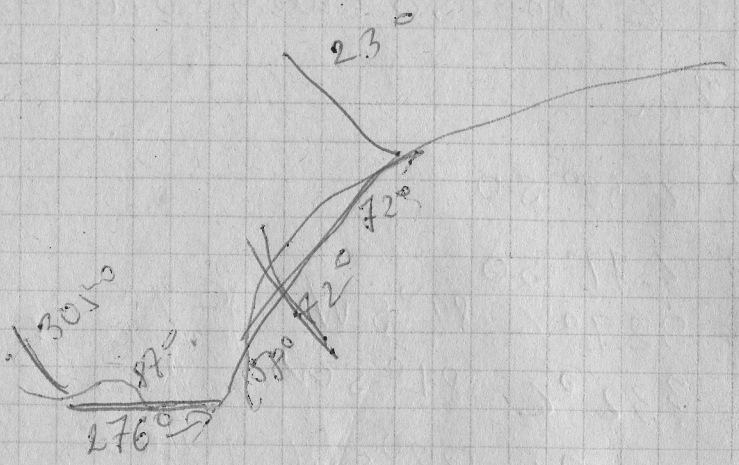

Vijkens oves pelpad
naarglub Nale 9 pinde
Nale d 2 - 5 an

312° ∠ 53° NW
sial +306° ∠ 88° SW
23° ∠ 85° SO

Pini

+ 72° ∠ 87° SO — 4 m vert, 10 m hor
+ Süt sine
0° ∠ 89° 10
2 hellant 15 an vele:
Parallel: 67° ∠ 80° NW
76° ∠ 87° SO — ~~horizont~~ vert als 1 m

Pini senna

+ 58° ∠ 73° NW
59° ∠ 87° NW
57° ∠ ~~87°~~ 78° SO — 10 m pinell, 4 m vert

+ 276° ∠ 83° SW
87° ∠ 83 SO
72° ∠ 83° SO
79° ∠ 84° SO
+ 305° ∠ 84° NW — vert 5 m, hor 15 m

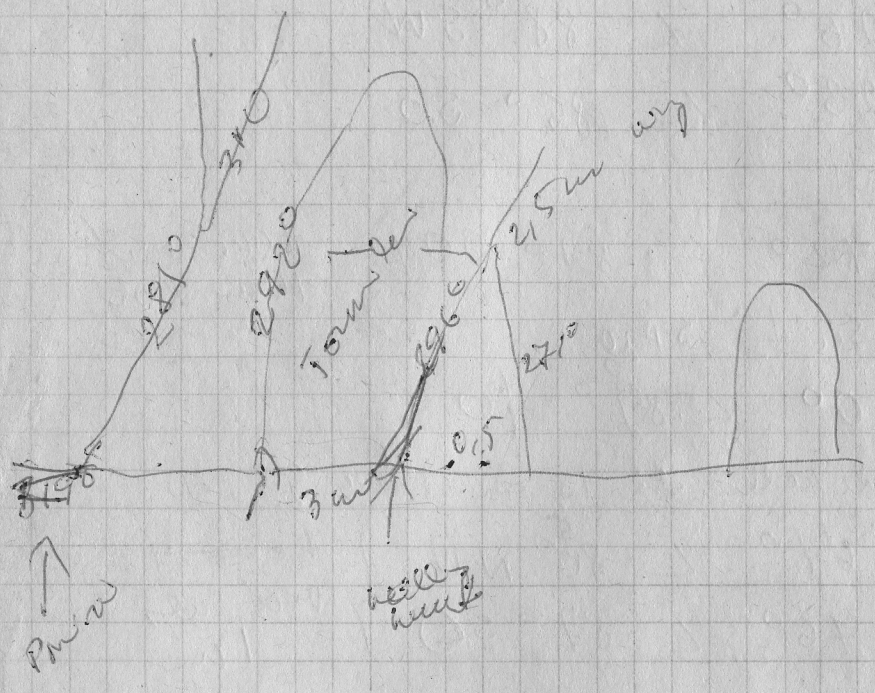

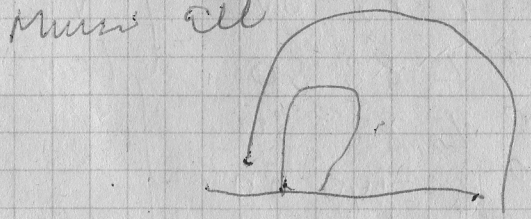

Suur Härme e. Keldi 120 m

25 mint 120

Keldist allaiosle

+ sine 274° ∠ 82° SO

+ 2m 287° ∠ 87° NO vert 2 m (pole jelt

+ 5m 292° ∠ 88° SW

+ 0,5m 271° ∠ 62° SW

+ 296 ∠ 84° NO

+ 3m { 292° ∠ 88° SW
291° ∠ 87° SW

+ 1,5m { 281° ∠ 80° SW
310° ∠ 75° SW

Pin rind 319° ∠ 73° SW

+ Pin 335° ∠ 63° SW 4m ↓ 10 m

Blk nihel

+ Pin rind 290° 90° 6m ort, 5m

20 m muust allikeny

all pool pile 1m

[illegible] ~~20~~ 10 m

Vee [illegible] 15°

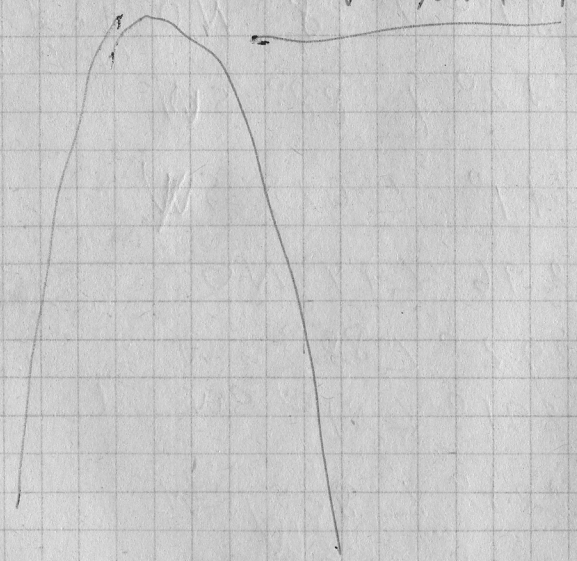

Allowed [illegible]

+ [illegible] 316° ∠ 65° SW

Polyend [illegible] 30-40 cm, [illegible] 10 m

20 m [illegible]

+ Pin [illegible] 314° ∠ 81° SW

307° ∠ 62° SW

Ulocl [illegible] Hor 1,5 Vert 1,5

+ 87° ∠ 84° NW

+ P[illegible] 301° ∠ 75° SW

[illegible] 0,5 m [illegible]

+ Sine 40° ∠ 84° NW

Sine 67° ∠ 52° NW [illegible] 2 m vee [illegible]

+ 29° ∠ 72° SO

+ Pin 306° ∠ 63° SW

+ Rich [illegible] pole 30 m [illegible]

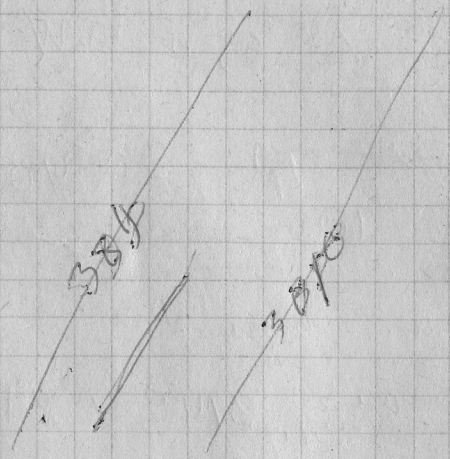

Samtest ülesvoolt 10 m

+ Seine risse 2 millend lõhet

1 m intervallp. Vert ulatus 7 m

mallan sens

301° ∠ 75° SW

338° ∠ 74° SW see on usal 2,5 m

+ 300 ∠ 69° SW

349° ∠ 66° SW

313° ∠ 87° NO

+ 83° ∠ 83° SE

Allavoolt ets. Samto alus

+ 292° ∠ 80° NE 22° ∠ 90°

299° ∠ 86° NE 27° ∠ 25° NW

+ 67° ∠ 85° NW

Magne mõõdend toni all

+ 304° ∠ 65° NO Vert 3 m

(?) 75 hor 5 m

322° ∠ 71°

Toni ülesvoolt ets

+ 294° ∠ 78° NO

272° ∠ 84° SW

290^{8}° ∠ 74° SW
+ 88° ∠ 85° SW
290° ∠ 73° ~~N~~ SW

Kölksmiden müür 150 m – 40 m blat
(Sildil Kölgusmiden) Info
materjalil Kölksmiid
Ülesvoolu otsa mind 30-40°

Kesmil ilus leits mente
immanderamata hellade sa-
vellisty.
Ülesvoolu müür (siste m
+ 300° ∠ 87° NE 355° ∠ 75° NE
+ 288° ∠ 86° NE 281° ∠ 83° SW

Pini ülesvoolu otsa
+ 34° ∠ 83° NW 2 m V, 2 m h
+ 79° ∠ 82° NW

Pini ene { 305° ∠ 83° NW kääramal
+ { 303° ∠ 87° NW
{ 307° ∠ 86° NO

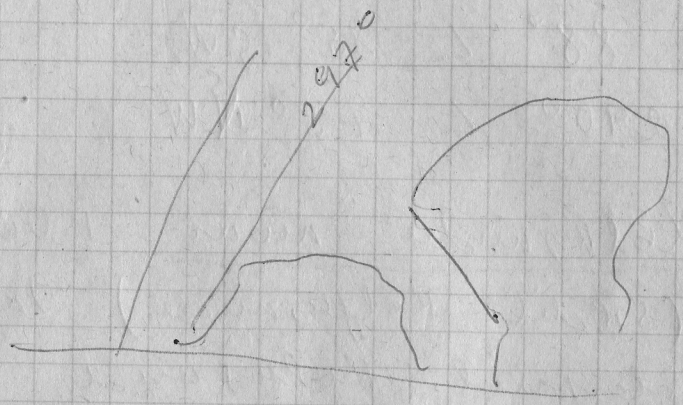

~~[illegible]~~ [illegible]

+ 270° ∠ 57° ~~NW~~ S
284° ∠ vert
+ 298° ∠ 88° SW
302° ∠ 87° NO

} [illegible]

Allinamoopest [illegible] ~~[illegible]~~

+ rein 63° ∠ 74° NW [illegible] 10 [illegible]
[illegible] – 3 [illegible]

+ rine 296° ∠ 62° NO
74° ∠ 83° NW
+ 68° ∠ 85° NW
70° ∠ 47° NW
~~61° ∠ 58° NW~~
+ 337° ∠ 47° SW
~~[illegible]~~ 61° 67° NW
+ 58° 75° NW

} Need [illegible] [illegible] [illegible] ([illegible] [illegible] [illegible] [illegible] [illegible]

Allinamoope [illegible] ([illegible] [illegible] [illegible] [illegible]

+ 57° ∠ 83° NW
62° ∠ 82 NW
(57° ∠ 88° NW)
+ 289° ∠ 77° NW
291° ∠ 83° NW
+ 30° ∠ 15° SO

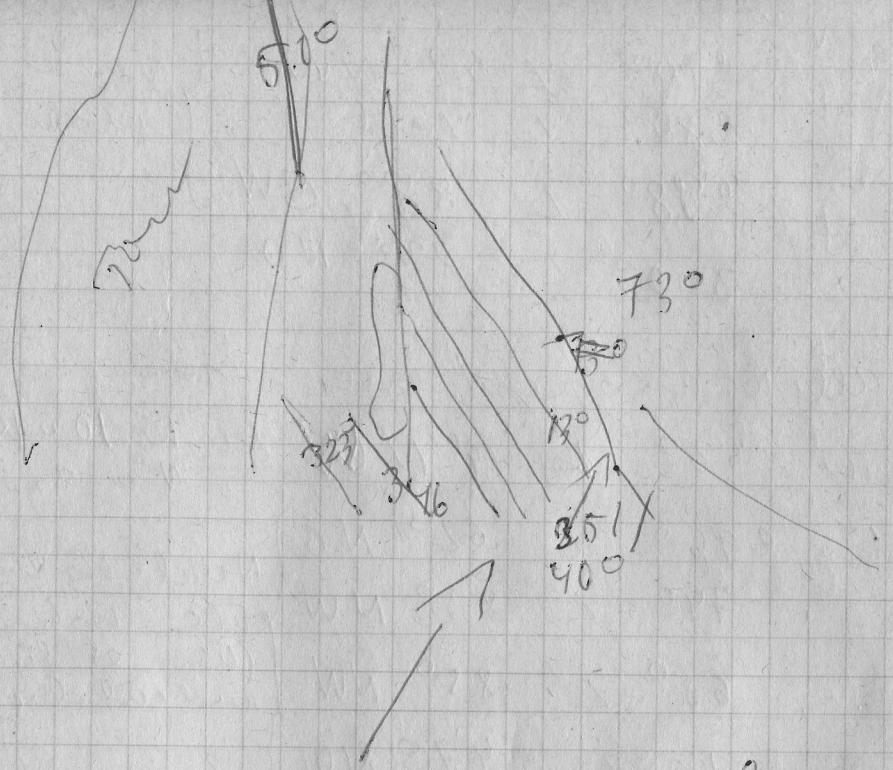

Wadus [illegible] 3 m V

+ 297° ∠ 70° NO
298° ∠ 82° NO

+ sante alp { 75° ∠ 81° SO
67° ∠ 78° NW

+ 317° ∠ 78° NO
286° ∠ 83° NO

Sine milpo 307° ∠ 88° NO
304° ∠ 85° NO

+ 61° ∠ vert
73° ∠ 82° SO

+ 251° ∠ 40° SW
+ 13° ∠ 68° NW ?
87° ∠ 57° SO
355° ∠ 48° SW
+ 273° ∠ 56° SW
347° ∠ 38° SW
+ 68° ∠ 72° SO

10 m
[illegible]
[illegible]
vale 0,3 – 0,5
Vert [illegible]
[illegible]

Wunde [illegible]

+ Wurdus 301° ∠ 85° SO
Pom 313° ∠ 87° SW
+ 346° ∠ 52° SW

65° ∠ 85° SE
vert 6 m,

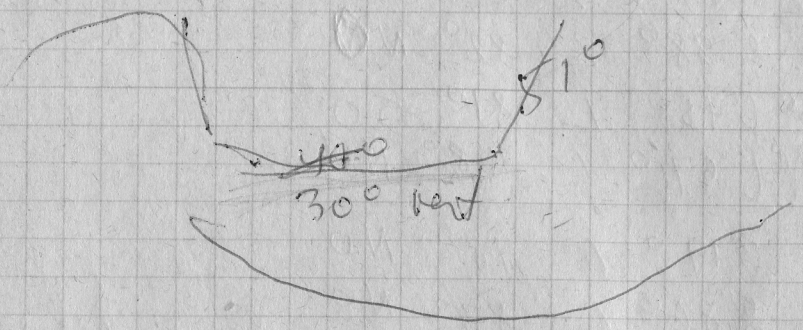

+ 323° ∠ 31° SW → 3 m allons

308° ∠ 81° SW udeme ehe 4 m all

Tomi ülesvõtte nule

+ 351° ∠ 69° SW

Samberst alla 7

+ 23° ∠ 52° NW

~~Samberst jõuba võrgenevas on~~

38° ∠ 55° NW

+ 36° ∠ 56° NW

Tomnist alla rinnetel

nihkes ja vaistes tõrk, mit

ülesvõtte pilati

Nee algusse

28° ∠ 58° NW

+ 27° ∠ 82° NW

3 251° ∠ 82 SW ?

5 39° ∠ 56° NW

Pine paljandit

+ 2° ∠ 79° NW 10 m hin, 3-V

same + 65° ∠ 85° SO

2° ∠ 83° NW

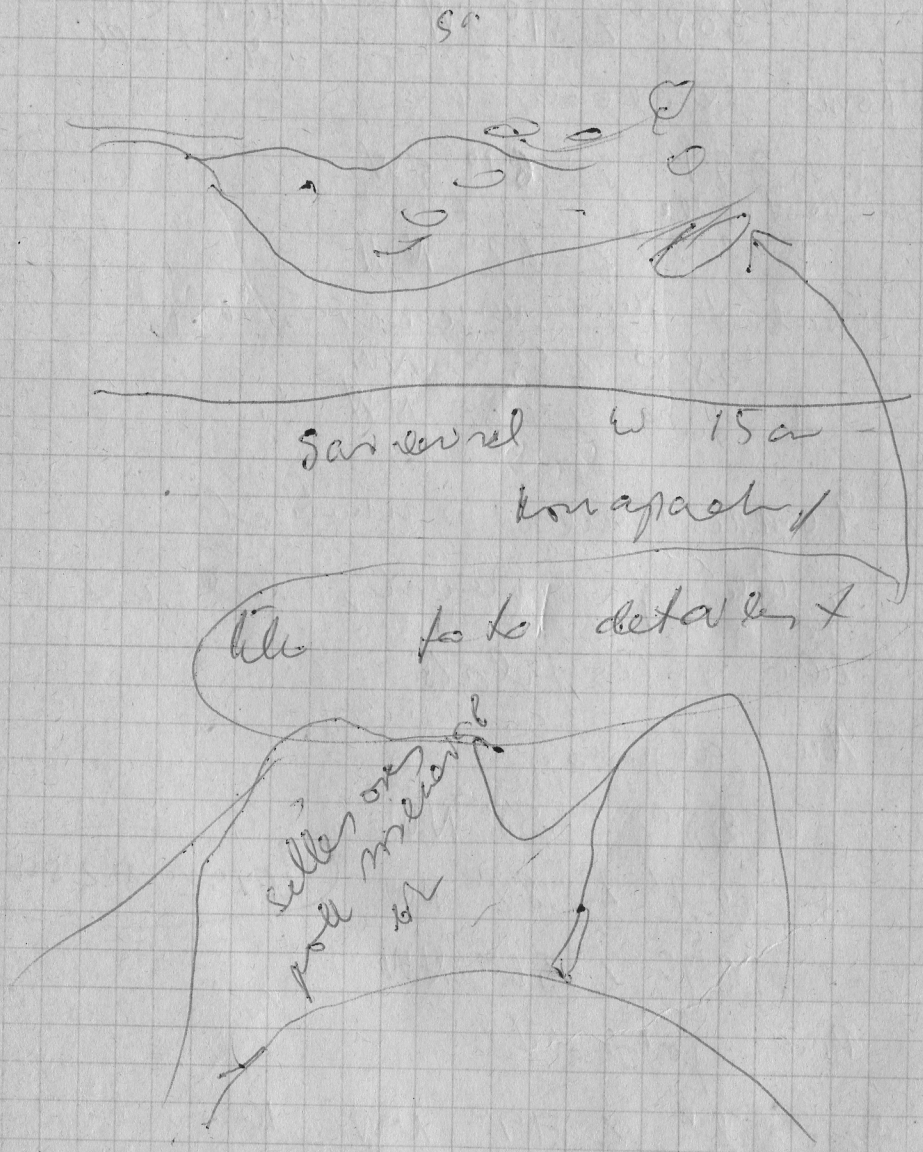

Lagr vänts

+ 354° ∠ ~~68~~ 71° SW
34° ∠ 47° SO
+ 35° ∠ 62° SO
13° ∠ 59° SO

Pin pagjerdad

+ 357° ∠ 87° SW
2° ∠ 84° SO
354° ∠ 82° SW

N 5, W 10 cm
tilhes + perrvikts + pöls + vöetad

+ 313° ∠ 33° SW
+ 15° ∠ 48° SO

?(225° ∠ 81° NO
+ 350° ∠

+ 318° ∠ 44° SW

√ 348° ∠ 76° NO
√ 67° ∠ 72° NW
√ 317° ∠ 67° SW
√ 316° ∠ 80° SW
√ 34° ∠ 55° NW

tilhet no. hels

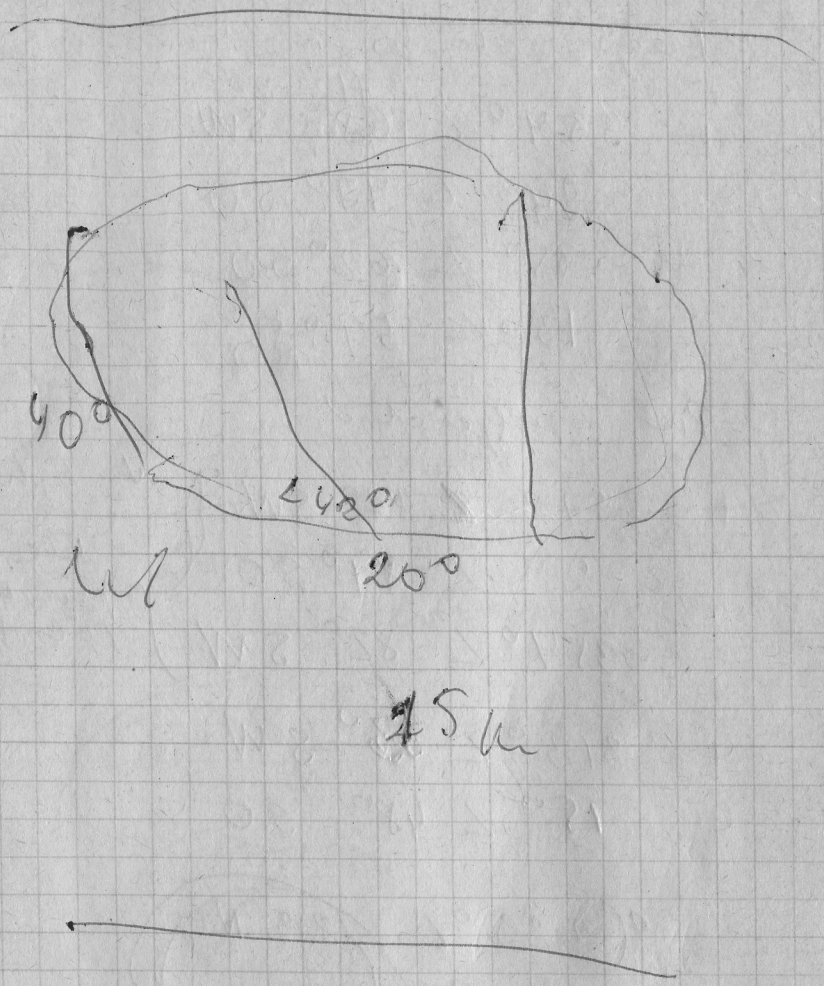

282° ∠ 87° NE
56° ∠ 75° SE
22° ∠ 72° NW
272° ∠ 65° NE

10 m m
Pinnus 6 m, wrgs 2 m

3 mer Suur Hunnu

Jõeküünus. Kõrgiperoe nasal
ow 10-12 m pinne ne
mew 2 m wrgune sammeldud
sein
+ Ko clared hvo/
Palgerd sein nemgs
20°. Sede moode peaag
vert ehe. + ca 3 m, V. 1,5 m
Ülesvool ots moode ehe.
+ pinde 40° 2 m, V 1,5
Sinne lehib netto ehe
+
pind ∠ 42°
Je pinstin ehe pind 2 m
vert (1 m ülesvool

Sammeldud. Pöle wrgs
30 m

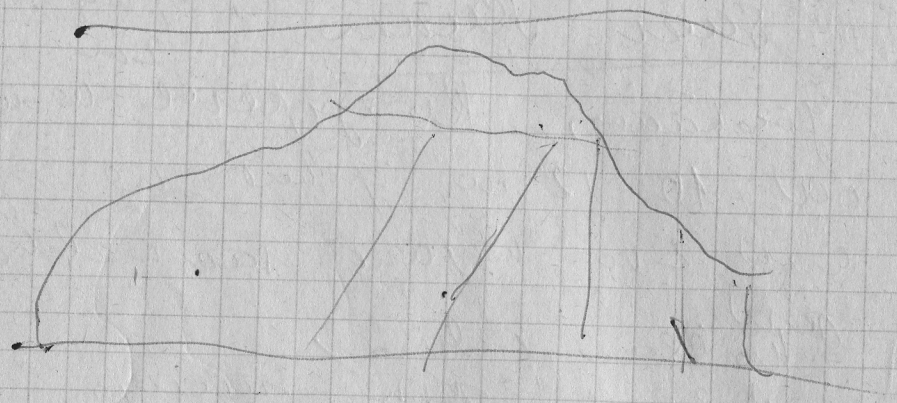

10 m [illegible]

je allaro 10 m

2 m [illegible]

[illegible]



Vaike [illegible] 24 [illegible]

[illegible] 4 m, [illegible] 30 m +20

Olge [illegible] Pinnasmellsed

allavoole [illegible]

[illegible] 340°

[illegible] 5 m, [illegible] 2 m

Pais [illegible]

Paneada 2 same [illegible]

[illegible]

[illegible] (~~[illegible]~~ [illegible])

+ 8° ∠ 75° NW

+ 65° ∠ 86° NW

+ 356° ∠ 75° NO

58° ∠ 88° NW } [illegible]

+ 356° ∠ 64° SW

355° ∠ 71° SW

16° ∠ 74° SO

+ 357,6° ∠ 70° SW [illegible] 8 m [illegible]; [illegible] -3,5

+ 356° ∠ 66° SW

Sumerne ore

Allavoot ohs neemlse
tegestets

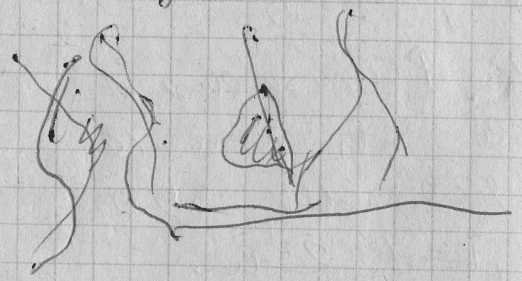

neemlse
levende
mynlise
sandal

Nuvlin nolt allavoelvoeg

+ 338° ∠ 73° SW
+ 85° ∠ 84° NW
+ 323° ∠ 85° NO — seer 3 mm, v 4 mm
346° ∠ 76° NO — seene gyp
+ 272° ∠ 80° NO
+ 330° ∠ 89° NO
346° ∠ 78° NO
+ 318° ∠ 89° SW
+ 347° ∠ 64° SW
+ 335° ∠ 73° NO
+ 354° ∠ 65° NO

Saenom ulesvoelv nulg

+ 278° ∠ 87° NO

Teene nels solg

293° ∠ 87° NO
+ 295° ∠ 82° NO
294° ∠ 83° NO

} alle ter Tegel. uns lee

Kaugelt neemlse ore (kaugelt voelt)

359° ∠ 88° NO
+ 348° ∠ 77° NO

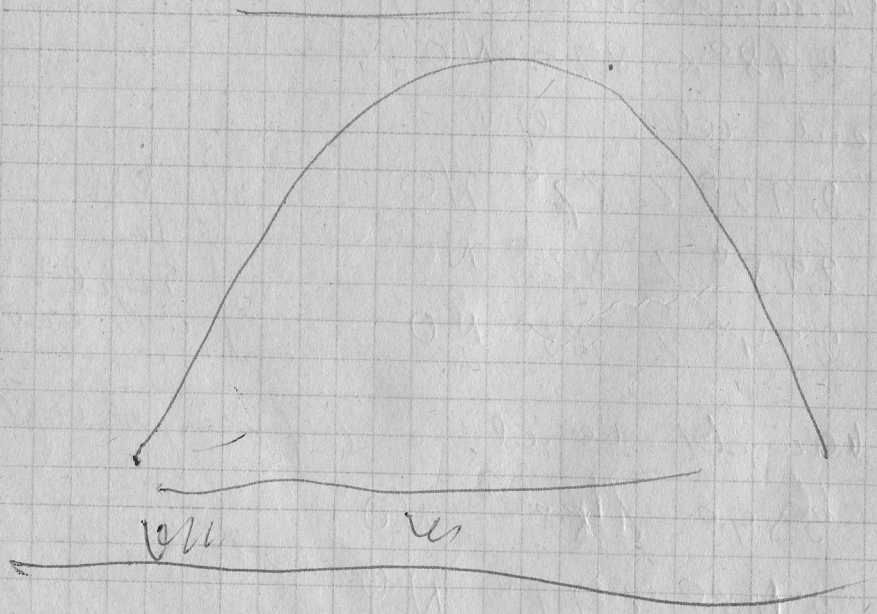

Väiksest allavoolu polgendi

orest

+ 338° ∠ 77° SW } kleter 4 m, K 3 m
+ 297° ∠ 82° SW }
[illegible] 57° ∠ 70° NW Nuu sine

Järgnes polgendi pinnad

+ 310° ∠ 76° SW
+ 64° ∠ 87° SO
289° ∠ vert ~~SW~~ Eemine polg
+ 290° ∠ 84° SW [illegible]
292° ∠ 86° SW
+ 39° ∠ 63° NW

Volg ma mitte 6 [illegible]

Korps ~~6~~ (7) m, kleter 25 m

Pinna [illegible] Polgendi [illegible]

~~tt~~ allavoolu poole 15° [illegible]

+ 42° ∠ 68° NW
~~42~~ 8° ∠ 86° NW } 1 [illegible] [illegible]
+ 8° ∠ vert
8° ∠ ~~[illegible]~~

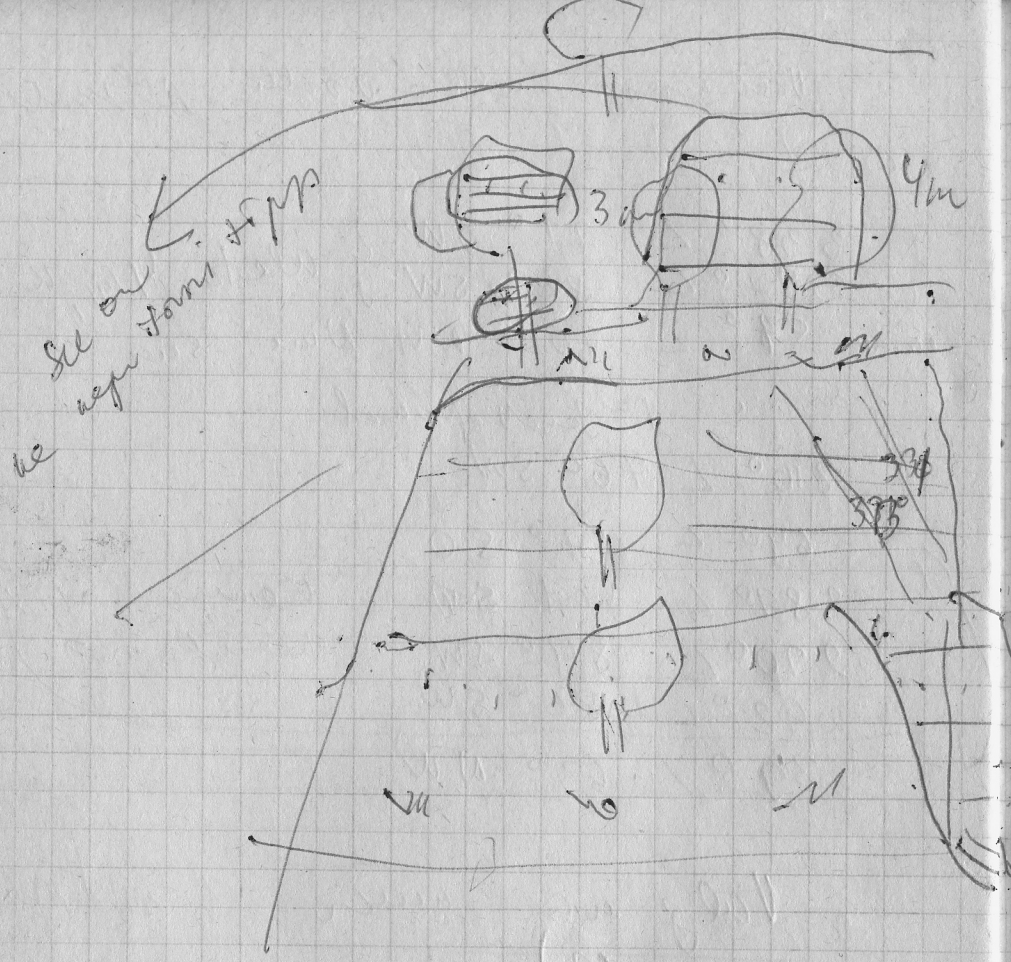

Sel ou ne nepr. torni töpp

Torni alus 10m

+ 356° ∠ 79° NE
354° ∠ 88° NE
+ 276° ∠ 77° NO
+ 328° ∠ 73° SW
+ 0° 85° E

Palgend rev 3m v 5m ho

27. juul 2001

Poyona mini

45 m
46 bht

3m Palgend üldsuund 30°. Alalus 30m
Siis kiirni hasvaund je vel
15m. Kõrgus veepinnest palgend
kõrgeim. osani ca 25m, aga
alumo 5m naetud vaikelds
Näiteks palgend ose naetud
Q pinnane nettey
Valged lüvad roostepinnaside
pindady

Vesprinde ore ulesvoolu olsant

+ 56° ∠ 75° NW

+ ~~2~~ 33 29° ∠ 80° NO

53° ∠ 82° ~~NW~~ SO

+ 356° ∠ 75° SW

+ 37° ∠ 85° NW

+ 331° ∠ 73° SW

+ 62° ∠ 77° SO

+ (2) 327° ∠ 72° ~~SO~~ SW

+ 345° ∠ 81° SW

~~2~~ 3 25° ∠ 71° SW

+ 83° ∠ 81° NW

+ 331° ∠ ~~55°~~ 69° SW

313° ∠ 60° SW

Nende vahe 0,5 vert [illegible] 4 m

+ 342° ∠ 83° SW

339° ∠ 76° SW

+ 40° ∠ 84° NW

+ ~~2~~ 25° ∠ 6~~[illegible]~~ 86° NW

+ 64° ∠ 84° NW

+ 352° ∠ 76° SW

+ 57° ∠ ~~40~~ 80° NW

Sint mus no vüd nus
tünn. Tikedels
mus no vüh fais mihi
pinde

+ 350° ∠ 76° SW
+ 33° ∠ 77° NW N 4m, h 3m
+ 294° ∠ 73° SW
+ 351° ∠ 75° SW
+ 27° ∠ 82° NW
+ 327° ∠ 87° SW } nur deb o
∠ 75° NO
+ 53° ∠ 82° SO
+ 358° ∠ 84° SW
Pinn + 32° ∠ 80° NW 3m vert, 5m
+ 2° ∠ 75° NO
38° ∠ 82° NW
+ 41° ∠ 82° NW
+ 328° ∠ 78° SW
+ 30° ∠ 83° NW
+ 55° ∠ 57° SO
+ 288° ∠ 81° SW
256° ∠ 68° NW.

Wald nurest minist – tonn tipunt.

+ 338° ∠ 54° SW
+ 235° ∠ 55° SW
+ 36° ∠ 86° SW

Sion 1881
Torins [illegible] [illegible]



280° ∠ 72° SW
+ 302° ∠ 75° SW 23° ∠ 88 NW
+ 47° ∠ 87° NW
+ 53° ∠ 86° NW
+ 283° ~~75°~~ ∠ 75° SW ~~287°~~

+ 298° ∠ 84° ~~87°~~ ~~SO~~ NO Lärk
+ 332° ∠ 63° NW
+ 287° ∠ 87° SW Ulesvoden
+ 85° ∠ 76° SO
+ 44° ∠ 87° NW 12° ∠ 85 SE
+ 287° ∠ 84° NO
+ 22° ∠ 55° NW
+ 41° ∠ 75° NW
+ 21° ∠ 65° NW

120 – 70 [illegible]
Tamme ülemine [illegible]

120m Alpb ne [illegible] 3m [illegible] je [illegible] on 9 m, [illegible] 30m [illegible] [illegible] [illegible] [illegible] [illegible] 95°, [illegible] [illegible] [illegible] (ne [illegible]) [illegible] 55°

Kreditnad nomed
1930 [illegible]

Katnemata sel'n 120 m

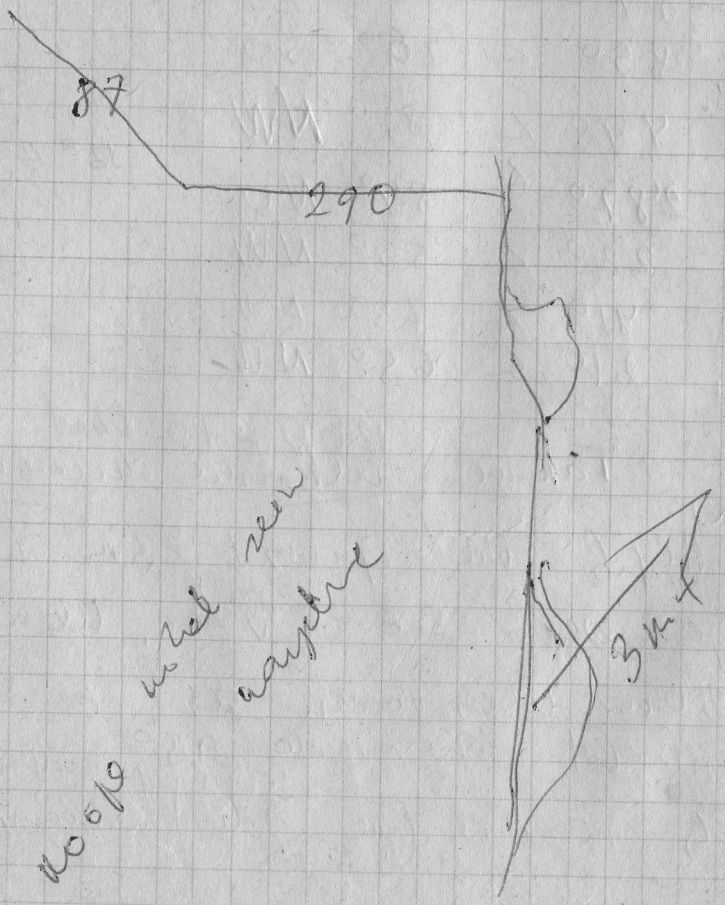

Pinnad kaevis samaldind
kles vooli otsad

288° ∠ 74° SW
81° ∠ 76° NW
17° ∠ 82° NW
83° ∠ 87° NW
42° ∠ 76° NW
Pin [illegible] 302° ∠ 88° NW 8 m V, 10 m hor
13° ∠ 80° NW
78° ∠ 85° NW
325° ∠ 86° SW 24° ∠ 86 SE
Pin 290° ∠ 87° NO } H - 5 m; V - 2 m
Pin 290° ∠ 82° NO }
[illegible] 37° ∠ 77° NW 3 m
285° ∠ 74° SW
88° ∠ 87° NW V - 7 m; H - 10 m
18° ∠ 76° NW 2 m - V
Sire 0° ∠ 85° W V - 6 m
1 m 4° ∠ 82° NW V - 3 m
1 m 5° ∠ 84° NW V - 6 m [illegible] [illegible] [illegible] [illegible] alt
~~2° ∠~~

Koolas 0,25 [illegible], 0,8-0,7 m [illegible]
kles vooli otsast 30 m
koope seene [illegible]

41° ∠ 85° NW koope [illegible]

2° ∠ 75° SO V. 3m

89° verf H 5m, V 3m

6° ∠ 88° SO

3m 358° ∠ 87° SO V 3m pelgend ulensöm

0,5m 254° ∠ 87 SW V 2m pelgend nesel

2m 80° ∠ 89° NW

1m 59° ∠ 78° NW V 2m

1m 326° ∠ 85° SW V 4m. Sede möödo neul

5m 335° ∠ 83° NW V 4m

Plm 273° ∠ 89° NO V 6m, 5m

17° ∠ 74° NW V-3m

61° ∠ 77° NW

306 ∠ 88° NO

78° ∠ 89° NW

275° ∠ 88° NO H-2m, V 5m

83° ∠ 81° SO

65° ∠ 89° NW

63° ∠ 88° NW 6m

[illegible] 323° ∠ 82° NW V-6m

2m 318 ∠ 77° NO V 3m all posl

0,5 selle jätu

321° ∠ 70° NO V 4m ulal pol

73° ∠ 88° NW

304° ∠ 83° NO

1,5m 325° ∠ 86° SW V. 5m

5m

52° ∠ 87° NW

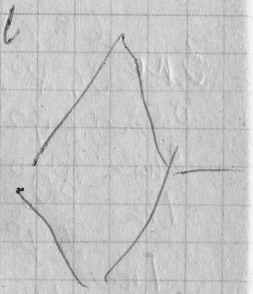

allavoolu osas
[illegible]

285° ∠ 81° SW 295° ∠ 81° SW
292° ∠ 85° SW
300° ∠ 73° SW [illegible] koopa [illegible]
12° ∠ 73° NW
340° ∠ 67° SW koopa [illegible] [illegible]
50 ∠ 67° NW
16° ∠ 82° NW
21° ∠ 65° NW
24° ∠ 86° NW
87° ∠ 87° NW
11° ∠ 64° SO
284° ∠ 56° NO
290° ∠ 84° NO
302° ∠ 85° SW – [illegible]
83° ∠ 77° SO
38° ∠ 72° NW – [illegible]
287° ∠ 86° NW ?
22° ∠ 87° NW 22° ∠ 86° NW
29° ∠ 86° NW
11° ∠ 84° NW
69° ∠ 67° NW 58° ∠ 69° NW
? 89° ∠ 25° ∠ 84° NW
290° ∠ 82° NO
22° ∠ 83° NW

Täiendavad Ülo mõõtmised, mis
on osa võibolla ulmiste ja
nathwad, s. o. samad

356° ∠ 82° NW
7 ∠ vert
288° ∠ 62 NO
64° ∠ 63 NW
310° ∠ 85° SW
295° ∠ 84° NE
7° ∠ 88° NW
37° ∠ 76° NW
358° ∠ 84° SW
19° ∠ 86° NW

23° ∠ 89° NW
23° ∠ 87° NW
47° ∠ 75° SE

24° ∠ 85° NW
63° ~~[illegible]~~ ∠ 70° NW H-1m, V-1,5m
38° ∠ 68° NW
30° ∠ 78° NW
29° ∠ 73° NW
24° ∠ 86° NW
30° ∠ 83° NW
61° ∠ 62° NW
355° ∠ 84° NO
7° ∠ 85° NW
36° ∠ 77° NW
5° ∠ 88° SO
68° ∠ 77° NW
330° ∠ 77° SW
28° ∠ 80° NW
73° ∠ 67 NW
~~73°~~ ∠ 73°
345 ∠ vert
76° ∠ 68° NW
71 ∠ 66° NW
63 ∠ 73° SO

Täiend side mõõtmis, mide ei
mulaid et
seadle 100 teis
Minu arvets

88° ∠ SO
85° ∠

Ülesvoolu jaid
mõned mõõtmis
aga täiend on allavoolu
osast

Pinsa [illegible]

[illegible] telje pind 290°

Kaevandus [illegible] pöhjas

Sm
280° ∠ 10° NO (horisont?
297° ∠ 52° NW ?

Seme sm
320° ∠ 57° NW
98° ∠ 18° SW [illegible]
68° ∠ 24° SW
289° ∠ 68° NW
320° ∠ 68° NO

I koope [illegible] Pöhja [illegible]
63° ∠ 65° SO

I koopa [illegible] vastas [illegible]
~~[illegible]~~ läats

koope vahel
2° ∠ 79° NW

3° ∠ 77° NW
18° ∠ 78° SO
295° ∠ 55° NO
17° ∠ 89° NW
307° ∠ 82° NO

} [illegible]

II koope (lõuna poolse) põrgeser

315° ∠ 70° NO
298° ∠ 70° NO
0,8 m
294° ∠ 64° NO V: 3 m

koope ara laes

298° ∠ 83° NO
301° ∠ 85° NO
295° ∠ 80° NO
312° ∠ 73° NO
298° ∠ 85° NO
284° ∠ 85° NO

} seine sisse 5 m ulels

303° ∠ 69° NO
278° ∠ 58° SW
274° ∠ 62° SO → Lõunaresin
305° ∠ 72° NO
270° ∠ 73° S
286° ∠ 74° SW
358° ∠ 52° SW
X 57° ∠ 86° SO

58° ∠ 85° NW

4
42° ∠ 68° SO (V [illegible] 4 m)

46° ∠ 64° SO

35° ∠ 79° NW

296° ∠ 81° NO

7° ∠ 78° SO

Sein [illegible] [illegible]

279° ∠ 43° NO V [illegible] [illegible]

88° ∠ 57° SO V-3 m

6° ∠ 78° NW

352° ∠ 67° SW

358° ∠ 82° NO

326° ∠ 73° NO [illegible] [illegible] [illegible] V-6 m

8° ∠ 80° NO

18° ∠ 81° SO

16° ∠ 81° NO

41° ∠ 67° NW V-7 m

2 m 328° ∠ 68° NO V-5 m 320° ∠ 68° NE

27° ∠ 87° NW

140° ∠ 72° NW

50° ∠ 45° SO

273° ∠ 70° SW X

83° ∠ 24° SO

Kurum tipus

~~54° ∠ 28~~

283° ∠ 75° SW

Tüpuşt linnen

300° ∠ 73° SW

85° ∠ 74° SE

70° ∠ 48° SE

314° ∠ 82° NO

Enne Si [illegible]

294° ∠ 84° NO

307° ∠ 84° NE

325° ∠ 22° NE

277° ∠ 54° SW

} 10 cm [illegible] [illegible]

303° ∠ 83° NE

300° ∠ 88° NE

302° ∠ 87° NE

Si 100W

296° ∠ 84° SW

300°

300°

500m [illegible] Ol [illegible]

Si [illegible]

281° ∠ 16° SW

80° ∠ 76° NW

77° ∠ 69° NW

Lõunarazu

55° ∠ 54° NW

343° ∠ 80° NO

~~293° ∠ 54° NE~~

29° ∠ 64° NW

na [illegible]
[illegible] [illegible]

[illegible] [illegible] [illegible]
[illegible] [illegible] [illegible] [illegible]
[illegible]

[illegible] [illegible] [illegible] [illegible]
[illegible] [illegible] [illegible] [illegible]
[illegible]

293° ∠ 54° NO
297° ∠ 42° NO
288° ∠ 44° NO
354° ∠ 83° SW
346° ∠ 67° SW
354° ∠ 78° SW
359° ∠ 73° SW
297° ∠ 88° NO } 5 m h
296° ∠ 90° NO }

Lache
~~[illegible]~~ 5 cm [illegible]
avertid the v-2m, ge pole
[illegible] 320° m
300° ∠ 88° SW
(206° ∠ 48°)
306° ∠ 82° SW ← [illegible] on [illegible]
60° ∠ 77° SE
64° ∠ 66° SO
65° ∠ 75° SE
57° ∠ 67° NW
55° ∠ 71° SW
(55° ∠ 71° SW
64° ∠ 81° NW
69° ∠ 81° NW
315° ∠ vert

Teisel pool teed oleves Pinse
karjeris tilo poolt, nõõdetud
blind

282° ∠ 87 SW
57° ∠ 69° SE
310° ∠ 87° SW
71° ∠ 75° SE
41° ∠ 83° SE

Lõhe läänesse
sulle, idesse
kõnerlen.
Pausa 80 m

Lõhe pinned
reine pig-le
Tõde-vulge
teine
liin juuntigs

67° ∠ 78 NW

Läänesse pihjaots (alt

329° ∠ 64° SW SW
346° ∠ 77° SW NW
45° ∠ 75° SE
45° ∠ 75 NW
37° ∠ 86° NW
345° ∠ 81° SW
297° ∠ 88° SW

Minna ei nei-
nud enelt lõhe-
sud

Idesse pihjaots

1 cm pausne, alt poolt nu
3 cm. Lõhe tõdetud sinees-
kell sarige. Lõhe nõõbnes
gõlutne pigs.

Lõhe suund 297° ∠ 88° SW

Tilo foto

Tabina karjaar

Põhjesens
karjaar idesseens (meentee poolen)
reins. Avatud lõhe

Suund 281° ∠ 86° NO
276° ∠ 85° NO

Lõhe naabruss näru
mikine gölütsile tuuvidu

Lõhe remsilt täitumud
noos naevatööje. Olmud
avatud lõhe

alumine osa tühi

Ülo foto

Enum foto ne

Vert ulates ca 3 m
kähel nisuwalde alle.

333° ∠ 76° SW
345° ∠ 59° SW
70° ∠ 80° SO
33° ∠ 74° SO
278° ∠ 85° NO
71° ∠ 73° SE
293° ∠ 72° NE
78° ∠ vert
274° ∠ 88° SW
88° ∠ 88° NW
67 57° ∠ vert
346° ∠ 85° SW
60° ∠ 74° SE

Palju uisputamete lõhes, d
Nastassen

77° ∠ 84° SE
69° ∠ vert.
56° ∠ 73° NW
86° ∠ 82° SE

80° ∠ 77° NW
278° ∠ 83° SW
277° ∠ 84° SW
83° ∠ 88° NW
318° ∠ 63° NO
77° ∠ 80° NW v 3 m
294° ∠ 57° NE
v 1 m
85° ∠ 85° NW
90° ∠ 87° S
324° ∠ 85° SW
305° ∠ 79° NE
300° ∠ 76° NE
275° ∠ 87° NE
273° ∠ 88° NE
87° ∠ 87° SE

Pro dě
vedrstyrt

29.7.200

Návrh Útsvalitu

Kůrje paljandi neskoras.
Gravitatsioonlisch avanend
löbe asimut 40° < 72°50
E. Pirus foto

Sarivevrsed vaja sinera
muusuje 0,5 - 5 cm. Suurematel
vaistel pust pressed, umbert
kallid. Kuju korrapaet.
Kůrje paljandi neskoolen ole
2m kõrgusel muuttevad
nauklisid vendad
Paljandis nauklise sinutud
nihilus ~~Pali~~ kůrje paljandi
deklaracoln je nesmus
ose vahel lihtpind muuje
340° < 63°

Kõrg

Kõrge paljad ulem ose
25 - 30 m. suus 0°
Kesmel 20 - 25 m suus 60°
Sõnn osaliselt paljandi pind
vallavesmuugege 65° (vallavesmuugege
lamam sisse

Kõrgel paljandil õisi
2 ose. Edasi paaviküttel
m ulatuses. Madal (2 - 2,5 m)
sammaldund rein.
Kogu paljad aa 2 m jõest
(lamem) (kõrgus 9 m)

Kõrgeme osa ulas voolu
lõigus 5 - 10 cm paksul, tas-
mutesel 30 cm paksul, suunti
pinnasti (halli vettege) sarivaris.
tege mit
Pinnas

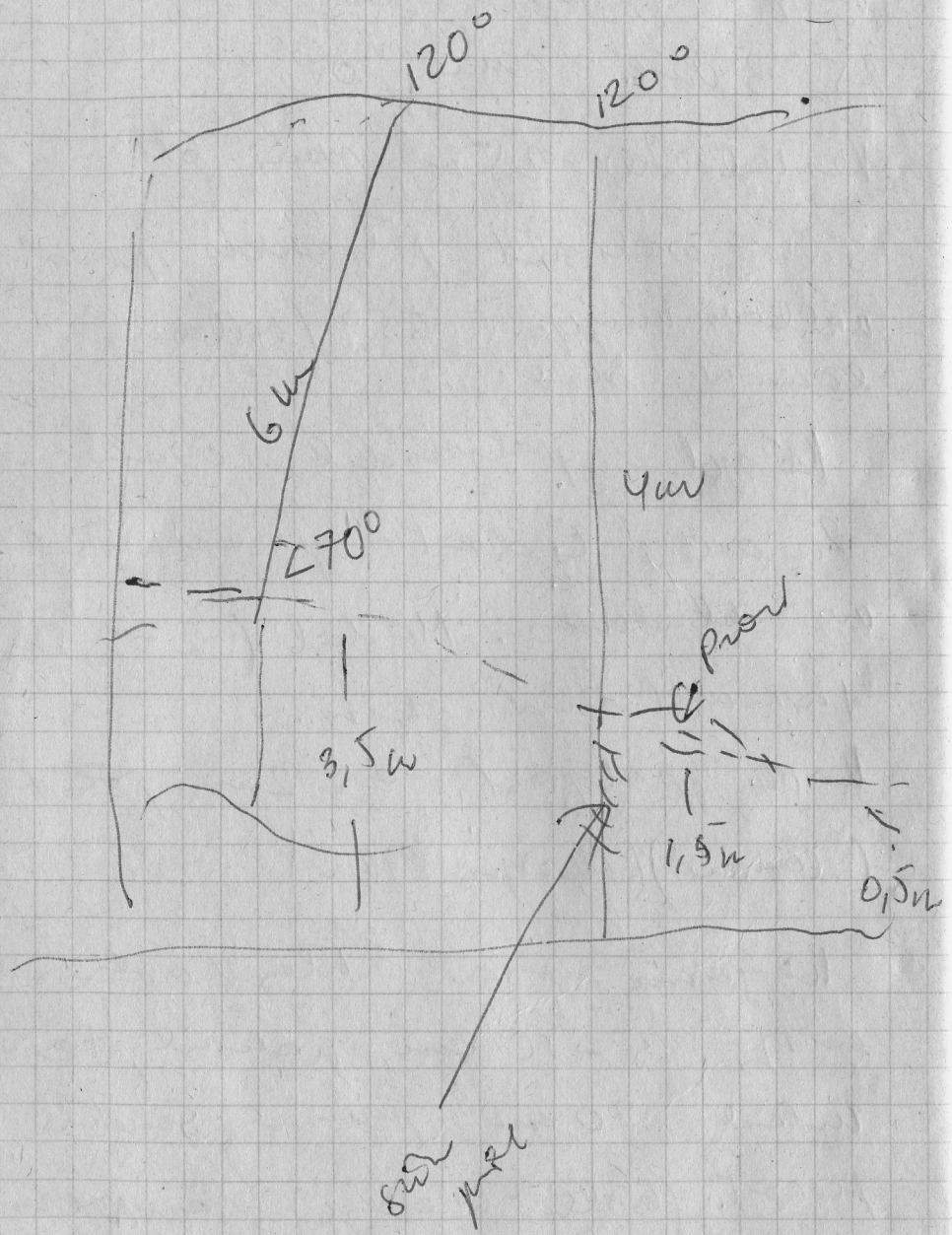
120°
120°
6 м
4 м
270°
3,5 м
1,5 м
0,5 м